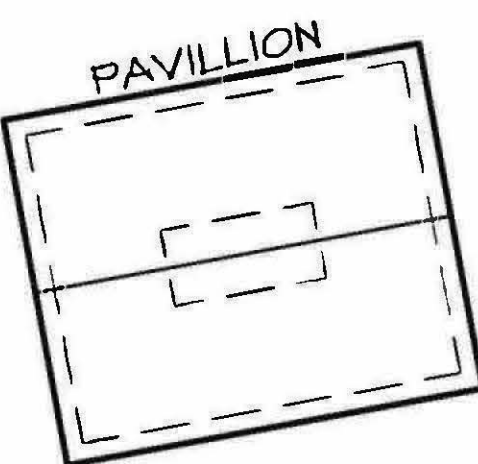


OLD SECTION NO. 1

WELL



SECTION 'B'
(UNDEVELOPED)



1	16
2	15
3	14
4	13
5	12
	11
	10
	9
	8
	7
	6

1	28
2	27
3	26
4	25
5	24
6	23
7	22
8	21
9	20
10	19
11	18
12	17
13	16
14	15

1	32
2	31
3	30
4	29
5	28
6	27
7	26
8	25
9	24
10	23
11	22
12	21
13	20
14	19
15	18
16	17

1	28
2	27
3	26
4	25
5	24
6	23
7	22
8	21
9	20
10	19
11	18
12	17
13	16
14	15

1	31
2	30
3	29
4	28
5	27
6	26
7	25
8	24
9	23
10	22
11	21
12	20
13	19
14	18
15	17
16	16

1	
2	23
3	22
4	21
5	20
6	19
7	18
8	17
9	16
10	15
11	14
12	13

1	
2	
3	
4	23
5	22
6	21
7	20
8	19
9	18
10	17
11	16
12	15
13	14

SECTION 'C'

1	14
2	13
3	12
4	11
	10
	9
	8
	7
	6
	5

1	26
2	25
3	24
4	23
5	22
6	21
7	20
8	19
9	18

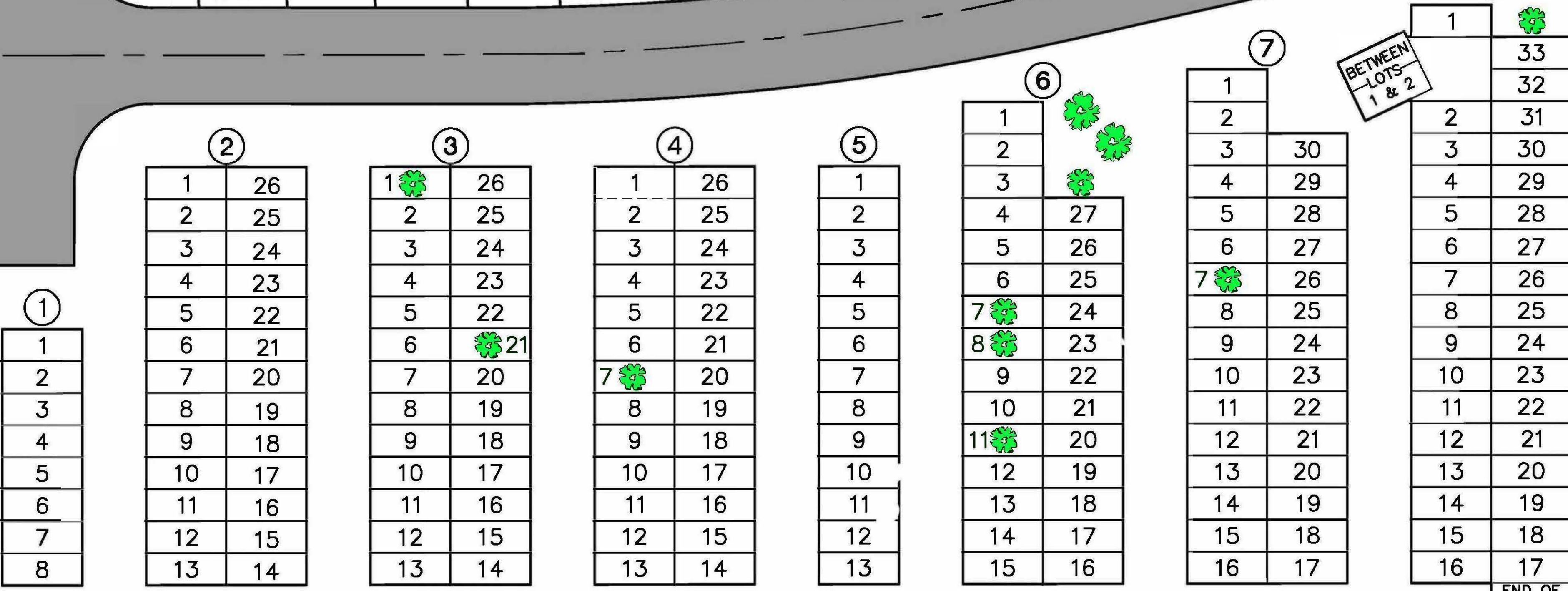
1	30
2	29
3	28
4	27
5	26
6	25
7	24
8	23
9	22
10	21

1	26
2	25
3	24
4	23
5	22
6	21
7	20
8	19
9	18
10	17
11	16
12	15
13	14

1	30
2	29
3	28
4	27
5	26
6	25
7	24
8	23
9	22
10	21
11	20
12	19
13	18
14	17
15	16

1	24
2	23
3	22
4	21
5	20
6	19
7	18
8	17
9	16
10	15
11	14
12	13

SECTION 'F'
(UNDEVELOPED)



1
2
3
4
5
6
7
8

1	26
2	25
3	24
4	23
5	22
6	21
7	20
8	19
9	18
10	17
11	16
12	15
13	14

1	26
2	25
3	24
4	23
5	22
6	21
7	20
8	19
9	18
10	17
11	16
12	15
13	14

1	26
2	25
3	24
4	23
5	22
6	21
7	20
8	19
9	18
10	17
11	16
12	15
13	14

1
2
3
4
5
6
7
8
9
10
11
12
13

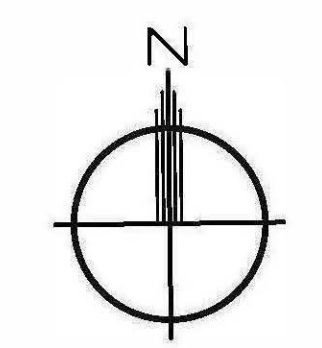
1	26
2	25
3	24
4	23
5	22
6	21
7	20
8	19
9	18
10	17
11	16
12	15
13	14

1	30
2	29
3	28
4	27
5	26
6	25
7	24
8	23
9	22
10	21
11	20
12	19
13	18
14	17
15	16

1	33
2	31
3	30
4	29
5	28
6	27
7	26
8	25
9	24
10	23
11	22
12	21
13	20
14	19
15	18
16	17

BETWEEN LOTS 1 & 2

END OF LOT 17



SCALE: 1" = 10'



SECTION 'D'
(UNDEVELOPED)