











ZONING DISTRICTS

LEGEND

-  R-1: RURAL RESIDENTIAL
-  R-2: SINGLE-FAMILY RESIDENTIAL
-  R-M: LOW RISE MULTIPLE-FAMILY RESIDENTIAL
-  C-1: NEIGHBORHOOD COMMERCIAL
-  C-2: COMMERCIAL
-  C-M: COMMERCIAL MARINA
-  C-F: COMMUNITY FACILITIES
-  I-1: INDUSTRIAL
-  I-2: EXTRACTIVE/HEAVY INDUSTRIAL
-  FR: FOREST/RECREATION
-  EC: ENVIRONMENTAL CONSERVATION
-  WATER BODIES
-  STATE HIGHWAY
-  OTHER ROADS
-  TOWNSHIP BOUNDARY
-  PARCELS

